

Scale
1:2000


DATE
18/03/09

SHEET
1 of 1














REF No.
1

FILE
MF103_66

0



50m

Geology Legend			
	CARB		SERP
	CLAY		SHAL
	FALT		SILT
	GABB		SKRN
	GWAC		VBLB
	HEVC		VEIN
	LOSS		

EL 43/1992 & ML 2M/2007

MELBA FLATS

DRILL HOLES MF66, MF103

GEOLOGICAL STRIP LOG

DATUM: AMG66 ZONE 55

FIGURE No.15 MF66 & 103(Genets)